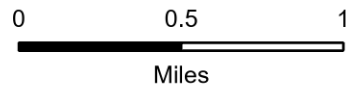
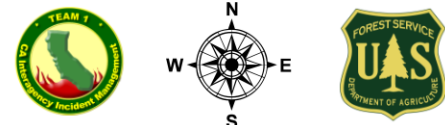
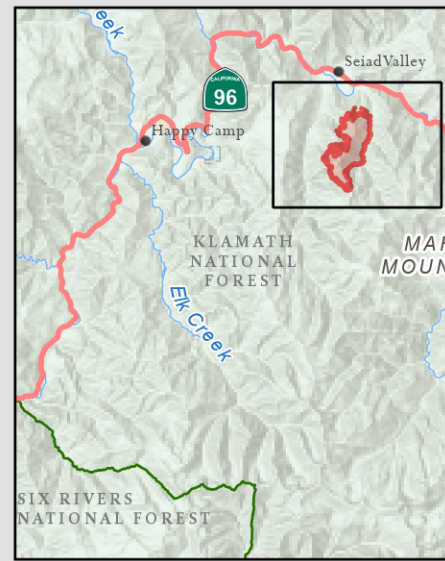


Public Information

Blue Fire
CA-KNF-006679
09/05/2025 Day

- Other Area
- Prescribed Fire Perimeter
- Wildfire Perimeter
- Administrative National Forest Boundary
- Forest Service Land
- Non-FS
- Ranger District Boundary
- Lake / Pond
- Stream/River; Artificial Path
- Stream/River Intermittent
- HIFLD Roads
 - Secondary Highway
- FS Roads (MVUM)
 - Paved Road
 - Gravel Road
 - Dirt (Not Paved)
 - Road, Not Maintained for Passenger Car



CIMT Team 1
NAD83 UTM Zone 10 N
Approximate fire perimeter from infrared and field collection
as of 09/04/2025 @ 1123 PDT

