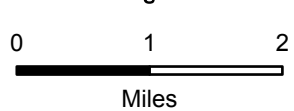
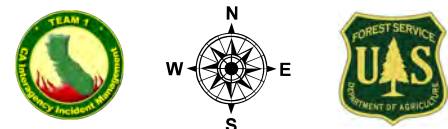

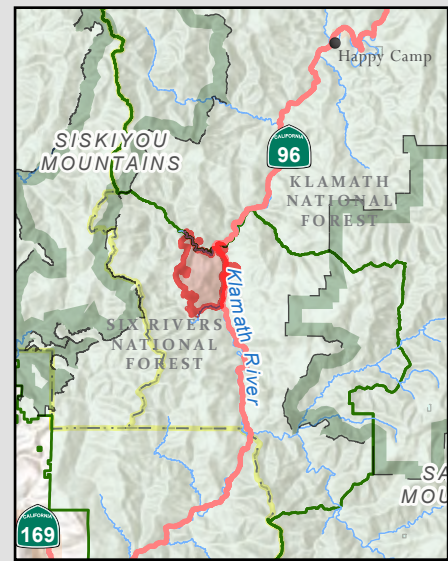


Public Information Structures

Dillon Fire
CA-SRF-000715
09/02/2025

- Wildfire Perimeter
- Contained Fire Edge
- Administrative National Forest Boundary
- Ranger District Boundary
- FS Wilderness Boundary
- Structures
- Non-FS
- Wild and Scenic River
- Stream/River; Artificial Path
- Stream/River Intermittent
- Lake / Pond
- Lake / Pond (Intermittent)
- County Line
- HIFLD Roads
- Secondary Highway
- FS Roads (MVUM)
- Paved Road
- Gravel Road
- Dirt (Not Paved)
- Road, Not Maintained for Passenger Car



CIMT Team 1
NAD83 UTM Zone 10 N
Approximate fire perimeter from infrared and field collection
as of 09/01/2025 @ 22:31 PDT

