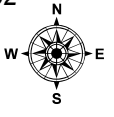
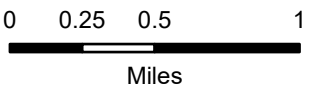


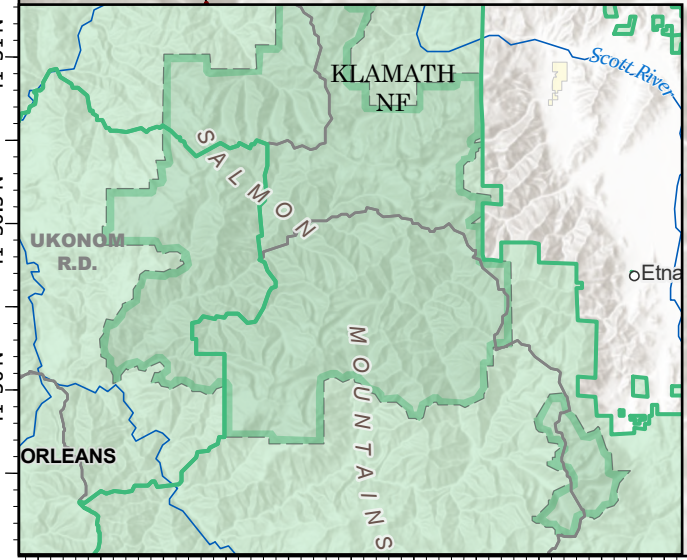
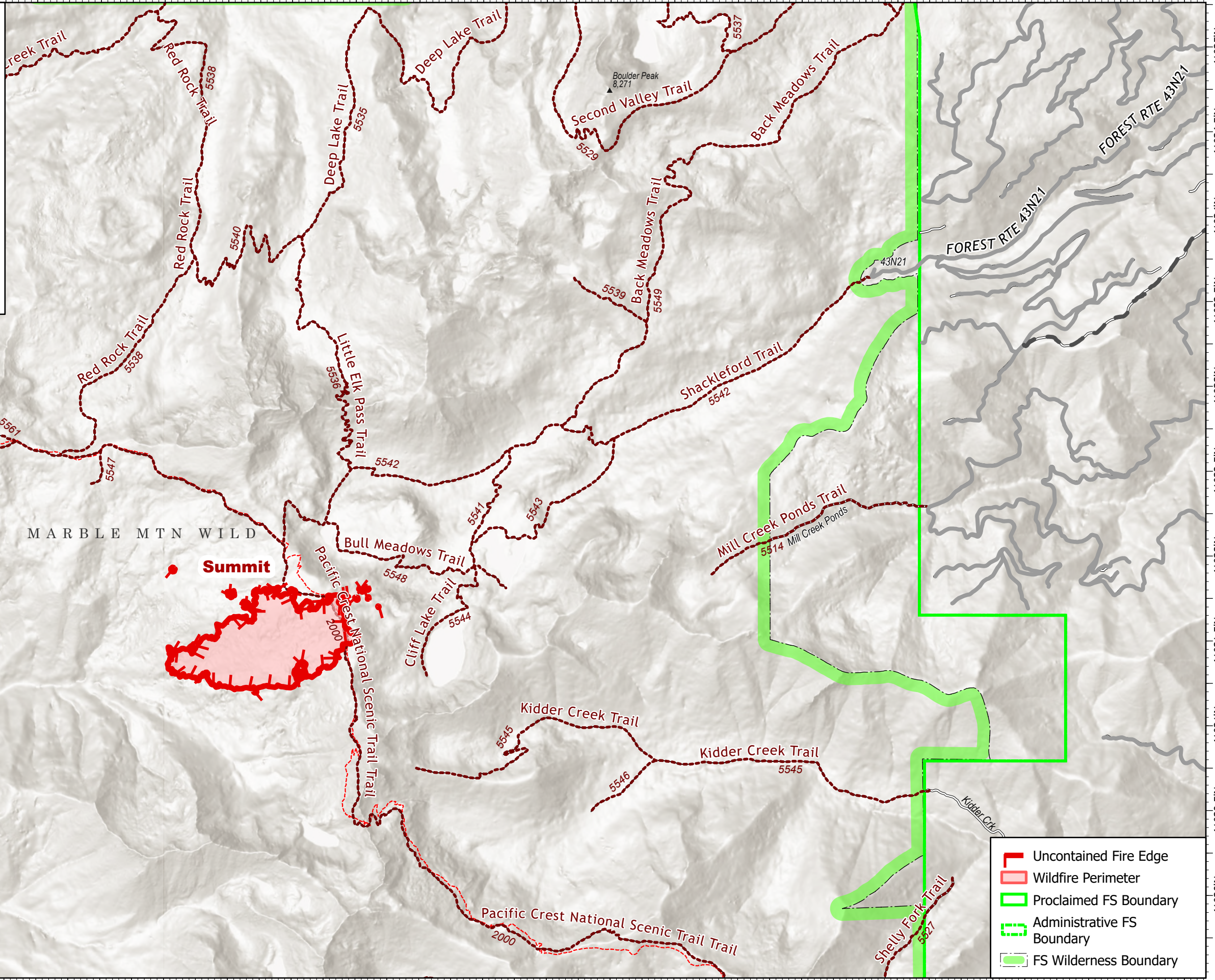
Public Information

Summit
CA-KNF-004693
July 7, 2025

264 acres at July 6, 2025 @ 1552



1:42,000 | CAIIMT9 | 7/6/2025 2138
Acres from IR and GPS
North American 1983 Datum, LatLong Grid



- Uncontained Fire Edge
- Wildfire Perimeter
- Proclaimed FS Boundary
- Administrative FS Boundary
- FS Wilderness Boundary